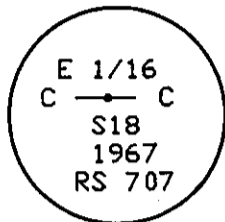


TILLAMOOK COUNTY SURVEYORS OFFICE
201 LAUREL AVENUE
TILLAMOOK, OREGON 97141

CE 1/16 CORNER SECTION 18, T.1S.,R.9W.,W.M.



I FOUND A 1 1/2" IRON PIPE WITH A 3" O.S.B.F. BRONZE CAP (SEE T.C.S. MAP B-535). I ENCASED THE FOUND MONUMENT IN AN IRREGULAR MASS OF CONCRETE.

HISTORY OF FOUND MONUMENT

I FOUND THIS MONUMENT TO BE AS DESCRIBED ON T.C.S. MAP #B-535 AND THE ACCESSORIES SET AT THAT TIME TO NOW BE AS FOLLOWS:

*(B-535) 60' SPRUCE N.2 3/4°E. 5.1'; (FOUND, NOW A 67' SPRUCE, FACE HEALED, AT POSITION. RESCRIBED 'BT' ON A FACE ON A ROOT FLAIR AND MEASURED TO A TILLAMOOK COUNTY SURVEYORS BRASS WASHER WITH NAIL BETWEEN THE 'B' & 'T' N.3°E. 2.88').

(B-535) 24' HEMLOCK S.66°E. 39.0'; (FOUND, NOW A 36' ROTTED STUMP, 6' TALL, SCRIBING VISIBLE ON PARTIALLY HEALED FACE, AT POSITION).

(B-535) W.P.C.P. 1.0' NW; (GONE).

(NO RECORD) FOUND A STEEL FENCE POST 4' HIGH 1.0' EAST.

(NO RECORD) FOUND A STEEL FENCE POST 4' HIGH 1.0' S.10°W.

NEW ACCESSORIES

*12' HEMLOCK S.70°W. 4.20', SCRIBED 'CE1/16S18BTCS'. MEASUREMENTS WERE TAKEN TO A TILLAMOOK COUNTY SURVEYORS BRASS WASHER WITH NAIL BETWEEN THE 'B' & 'T'

*LIGHT HAT SECTION POST S.20°E. 1.5'.

*INDICATES TILLAMOOK COUNTY SURVEYORS YELLOW METAL LOCATION POSTER ATTACHED.

REFERENCE SURVEYS AND REWITNESSES

P-13	07-20-90	C.W. COOK	L.S. 1098
A-5301	OCT. 1985	ALLAN E. DUNCAN	L.S. 793
B-552	JAN. 1968	CHARLES G. COLLARD	L.S. 376
B-535	MARCH 1967	HAROLD J. RUSSELL	L.S. 707

LOCATION OF MONUMENT


THIS CORNER IS LOCATED ± 25' SOUTHEAST OF A THREE WAY INTERSECTION OF GRAVEL LOGGING ROADS.

NO MEASUREMENTS WERE TAKEN TO VERIFY THIS POSITION IN RESPECT TO THE SECTION SUBDIVISION.

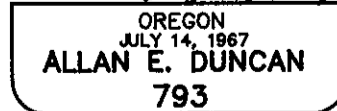
IN THE PRESENCE OF AL DVORAK AND DAN MCNUTT

JUNE 9, 1998

TITLE:



Allan E. Duncan, C.S.



EXPIRES 12-31-99